

(1) **Starting Point**

In 1999, a time capsule which detailed the history of Scarborough and its environs, was filled and buried by The Rotary Club of Scarborough Beach. The time capsule will be unearthed 100 years from the date it was buried.

(2) Overview of Walk

(3) Scarboro Surf Lifesaving Club

4 Directional sign. Proceed right along coastal pathway

(5) Development of Scarborough Beach

6 Directional sign. Proceed right to complete Scarborough Coastal Loop or proceed up pathway to Trigg Coastal Loop and Trigg Bushland Reserve Loop

(7) Social Life of Scarborough

(8) "The Snake Pit" plaque marks the corner of the site of the notorious Snake Pit where from 1955 Bodgies and Widgies danced to the Rock'n'Roll music of Bill Haley and Elvis Presley. This sign is a brass plaque in the footpath outside Caff  Spiaggia. Proceed along footpath past Peters by the Sea caf  and turn right outside Observation City.

9 Directional sign. Proceed forward toward the Rotary Time Capsule box

(10) Scarborough Beach

11 Directional sign Proceed left onto West Coast Highway

(12) Road Development in Scarborough and Trigg Proceed left down pathway toward ocean

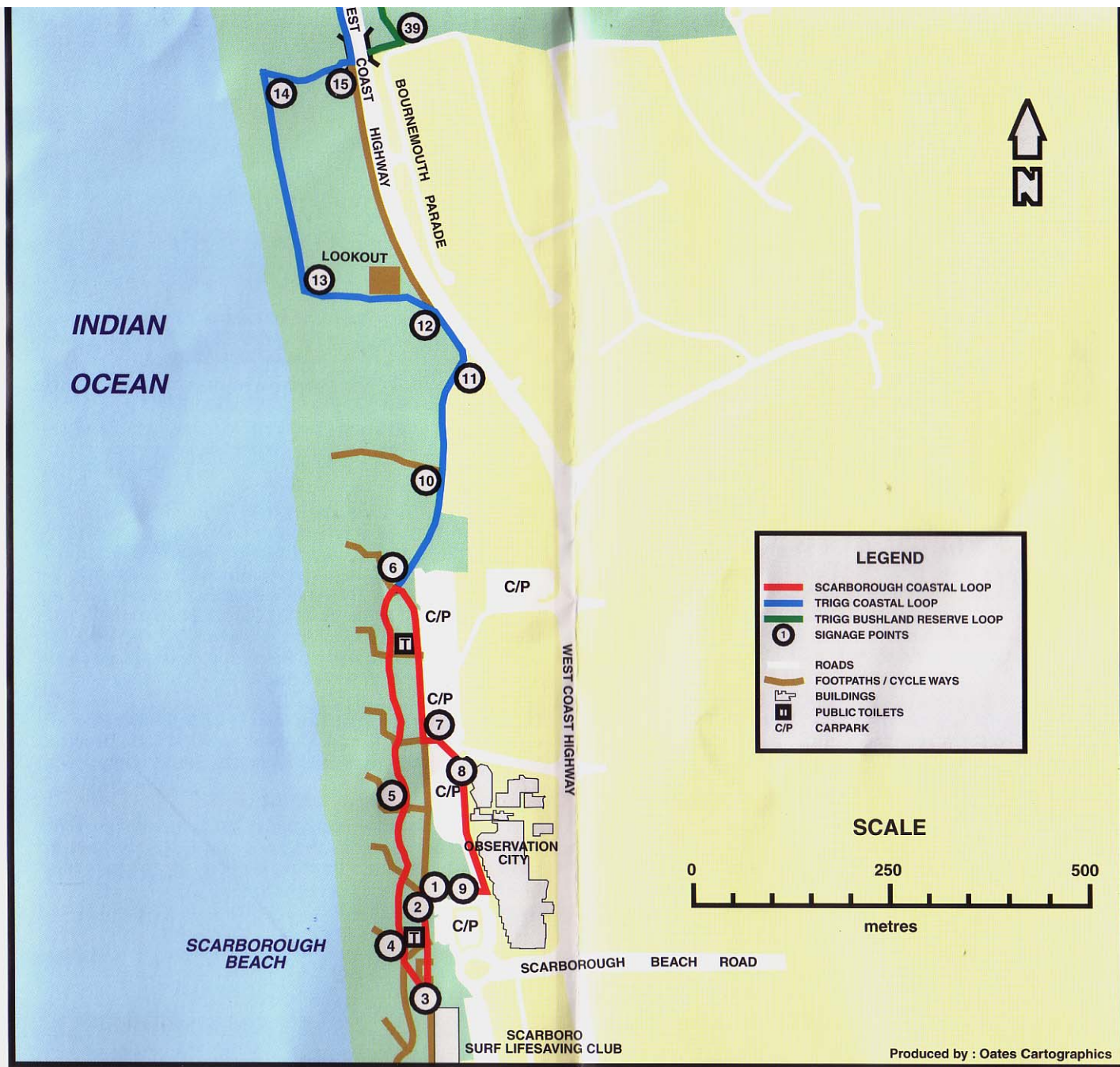
13 Directional sign Proceed right, along the seashore, toward Trigg Island


14 Directional sign Proceed right to underpass

15 Directional sign. Proceed left through underpass to Trigg Bushland Reserve or up to West Coast Highway and proceed north.



- (17) Trigg Beach Tragedy
- (18) Trigg Island Surf Lifesaving Club
- (19) Trigg Island
- (20) Overview of Walk
Proceed up pathway toward North Beach
- 21 Directional sign.
Loop back around Clarko reserve to Trigg Bushland Reserve Loop
- (22) Nyungah Heritage
- (23) Overview of Trigg Bushland Reserve Loop
- (24) Coastal Shrubland
- (25) Parrotbush (*Dryandra sessilis*)
- (26) Quandong (*Santalum acuminatum*)
- (27) Elliott Road
- 28 Directional sign.
Proceed through underpass to continue on Trigg Bushland Reserve Loop
- (29) Overview of Trigg Bushland Reserve Loop
- (30) Rottnest Tea Tree or Moonah (*Melaleuca lanceolata*)
Summer-scented wattle (*Acacia rostellifera*)
- (31) Quandong (*Santalum acuminatum*)
- (32) Tuart (*Eucalyptus gomphocephala*)
- (33) Corkybark (*Gyrostemon ramulosus*)
- (34) Coastal Shrubland
- 35 Directional sign.
Proceed left to Cottage ruins
- (36) Cottage Ruins
- (37) Coastal Shrubland
- (38) Rottnest Cypress (*Callitris preissii*)
- (39) Overview of Trigg Bushland Reserve
To return to Scarborough, proceed right onto pathway, through underpass and turn right onto West Coast Highway





Dancing at the Snakepit - 1950

HOW TO GET THERE

Scarborough, the starting point of the Walk, is located 12 kilometres northwest of Perth. Scarborough is the hub of the 'Sunset Coast'. This unique seaside recreational area has a magnificent beach with spacious grassed areas, shady trees, coastal bushland and a quality mix of accommodation, restaurants, beach cafés, shops and amusements.

The Walk is sign posted with stories about the areas history. To help you on your way, you will find the Bushlinks logo on signposts and marked on the footpath. Where appropriate, the signs show the local Nyungah language in *italics*, with scientific and English names, where known, in brackets.

The Walk is a part of the City of Stirling's Bushlinks Walktrail linking significant bushlands within the municipality.

Walk brochures can be obtained from local libraries, City of Stirling offices, local businesses and tourist bureaus.



1956 Trigg R&R team

ACKNOWLEDGEMENTS

Nyungah elders

Nyungah elders of the Bibbleman (or Pibleman) nation provide advice on indigenous heritage for this area.

City of Stirling

The City of Stirling supports this Walk through planning and development advice and its ongoing maintenance and promotion.

Friends of Trigg Bushland

The Friends of Trigg Bushland Inc was ^{incorporated} formed at a public meeting in 1990. The group conducts guided nature walks through the reserve, works with the City of Stirling to implement the Trigg Bushland Management Plan, and assists with bush regeneration. New members are encouraged.

Scarborough Beach Rotary Club

The Rotary Club of Scarborough Beach has been actively involved in vocational, international and local Scarborough community projects, since the clubs charter on 17 September 1984. The club is a partner in the organising and running of Daybreak 6000, Australia Day celebration at Scarborough Beach, and has sunk a time capsule, detailing the early history of Scarborough and its environs, on the Scarborough foreshore.

The 'Scarborough-Trigg Heritage Walk' is enthusiastically supported by the Rotary Club of Scarborough Beach as part of its own commitment to the local community.


Jobs West

Jobs West is the Project Manager for this Heritage Walk. Jobs West specialises in community development projects and employment and training services for the benefit of all members of the community.
www.jobswest.com.au


Commonwealth Department of Communications, Information Technology and the Arts

The 'Scarborough-Trigg Heritage Walk' is supported by the Commonwealth.
www.centenary.gov.au/

West Coast Highway - 1941



Scarborough - Trigg Heritage Walk



Celebrating
Australia's 100 Years of Federation



CENTENARY OF FEDERATION

The Commonwealth of Australia will be 100 years old in 2001. It was on 1 January 1901 that six colonies came together in a Federation, and thus Australia embarked on its journey to become a single nation.

Centenary of Federation is a time to remember the pioneers of our constitution and democracy, to value the rich cultures and heritage of Australia's indigenous peoples, and to recognise the contributions of people from all over the world who have settled in this country.

The Walk will give the Scarborough and Trigg community a lasting legacy by which future community members can remember our nation's 100th anniversary celebrations.

Enjoy your walk!

Care Code

- Keep to the Walk
- Protect native plants and animals
- Remove all litter
- Wear sunscreen and hat

OVERVIEW

The Scarborough – Trigg Heritage Walk celebrates the Centenary of Federation by highlighting stages and events in the past 100 years of the Scarborough and Trigg area. An older natural history is described in the Trigg Bushland Reserve Loop.

The Walk recognises the Nyungah people's prior occupancy and custodianship of this land. The local Nyungah people of this coastal area are known as the Bibbleman (or Pibleman), and they occupied the region from Pinjarra through to Fremantle, Perth and north to Moore River.


Some highlights of the Walk include:

- Nyungah heritage
- Historic sites and events
- Native plants and animals
- Dancing at the Snakepit
- History of local Surf Lifesaving
- Past tragedies

On the map overleaf, the locations of cafes, toilets and signs are marked.

We invite you to take a walk and reflect upon the history that makes this area unique.

1934 - Scarborough Surf Lifesaving Club opening



THE WALK

The Walk consists of three loops:

Scarborough Coastal Loop – Red - 1.2 kms

Explore the unique history of the Scarborough beachfront, the hub of the Sunset Coast. At a leisurely pace, this loop takes approximately 30 minutes to complete.

Trigg Coastal Loop – Blue - 2.9 kms


From fishermen to settlers, surfers and swimmers – take a walk back in time to Trigg Island. At a leisurely pace, this loop takes approximately 1 hour to complete.

Trigg Bushland Reserve Loop – Green - 3.2 kms

Discover unique wildflowers - enjoy spectacular coastal views and sightings of birds and reptiles. At a leisurely pace, this loop takes approximately 1 hour to complete.

The complete Walk (all three loops) is approximately 7.3 kms long. At a leisurely pace you will take 2.5 hours to complete it and return to the start.

Please Note: The Walk is only partly wheelchair accessible as some gradients on this walk are steep and some tracks rough.



Scarborough Beach 1934

Lifesaver 1983

